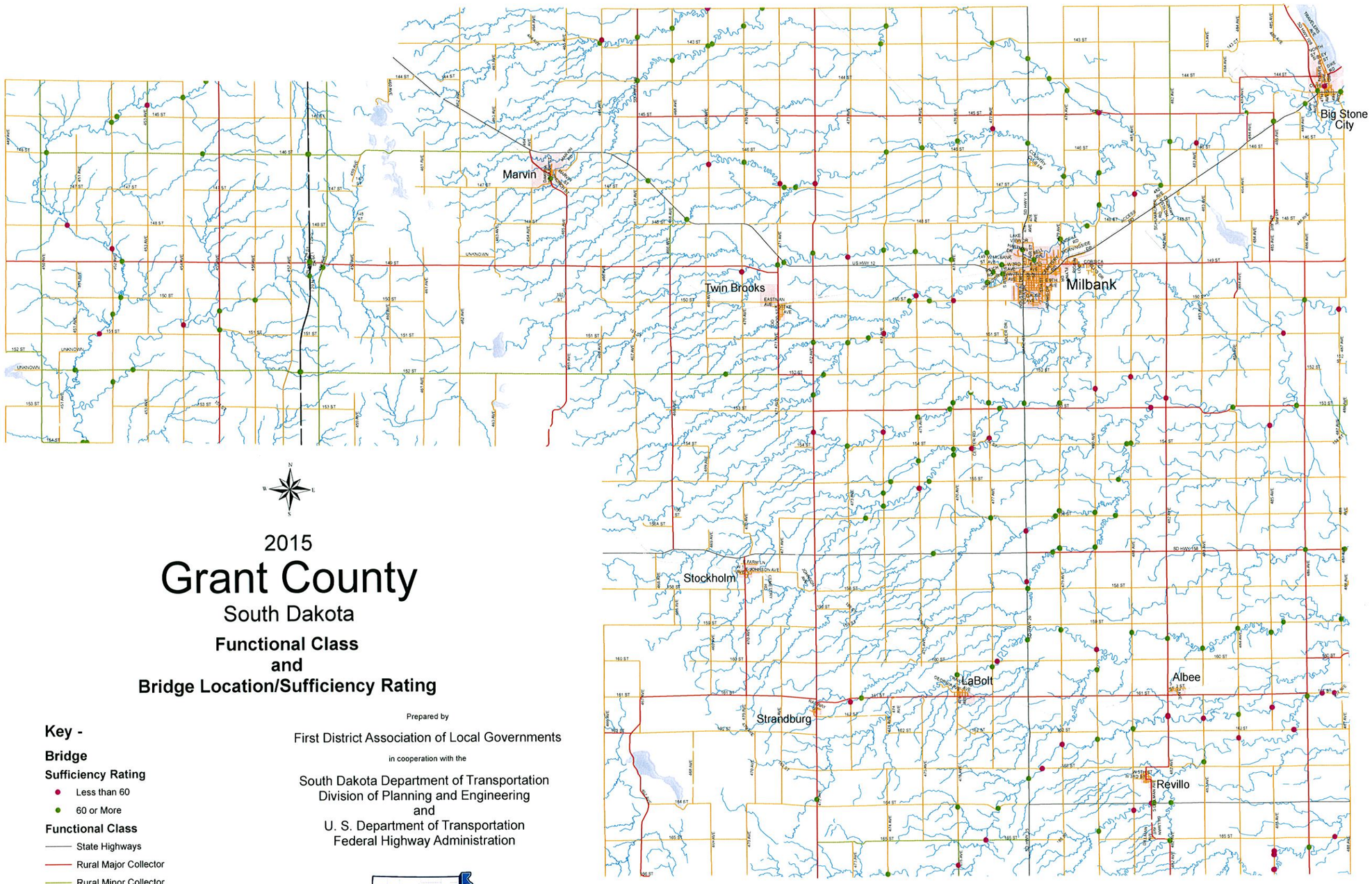

2015

Grant County

South Dakota

Functional Class
and
Bridge Location/Sufficiency Rating

Key -

Bridge

Sufficiency Rating

- Less than 60
- 60 or More

Functional Class

- State Highways
- Rural Major Collector
- Rural Minor Collector
- Rural Local Roads
- Urban Functionally Classed Roads
- City Limit Boundaries

Prepared by

First District Association of Local Governments

in cooperation with the

South Dakota Department of Transportation
Division of Planning and Engineering
and
U. S. Department of Transportation
Federal Highway Administration

FIRST DISTRICT ASSOCIATION OF LOCAL GOVERNMENTS GIS

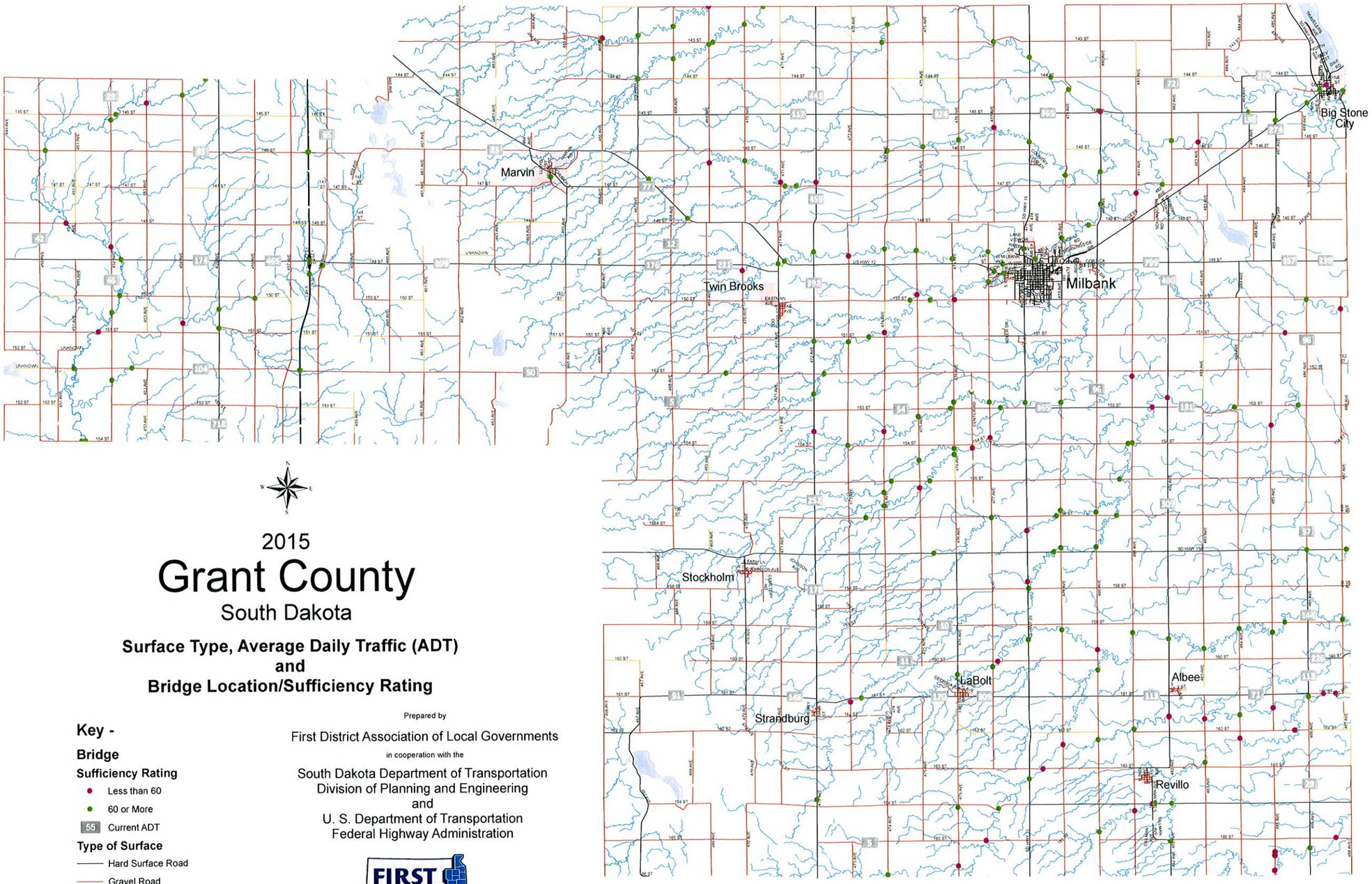

2015

Grant County

South Dakota

Surface Type, Average Daily Traffic (ADT)
and
Bridge Location/Sufficiency Rating

Prepared by

First District Association of Local Governments

in cooperation with the

South Dakota Department of Transportation
Division of Planning and Engineering
and
U. S. Department of Transportation
Federal Highway Administration

Key -

Bridge

Sufficiency Rating

- Less than 60
- 60 or More
- 55 Current ADT

Type of Surface

- Hard Surface Road
- Gravel Road
- Dirt Road
- City Limit Boundaries

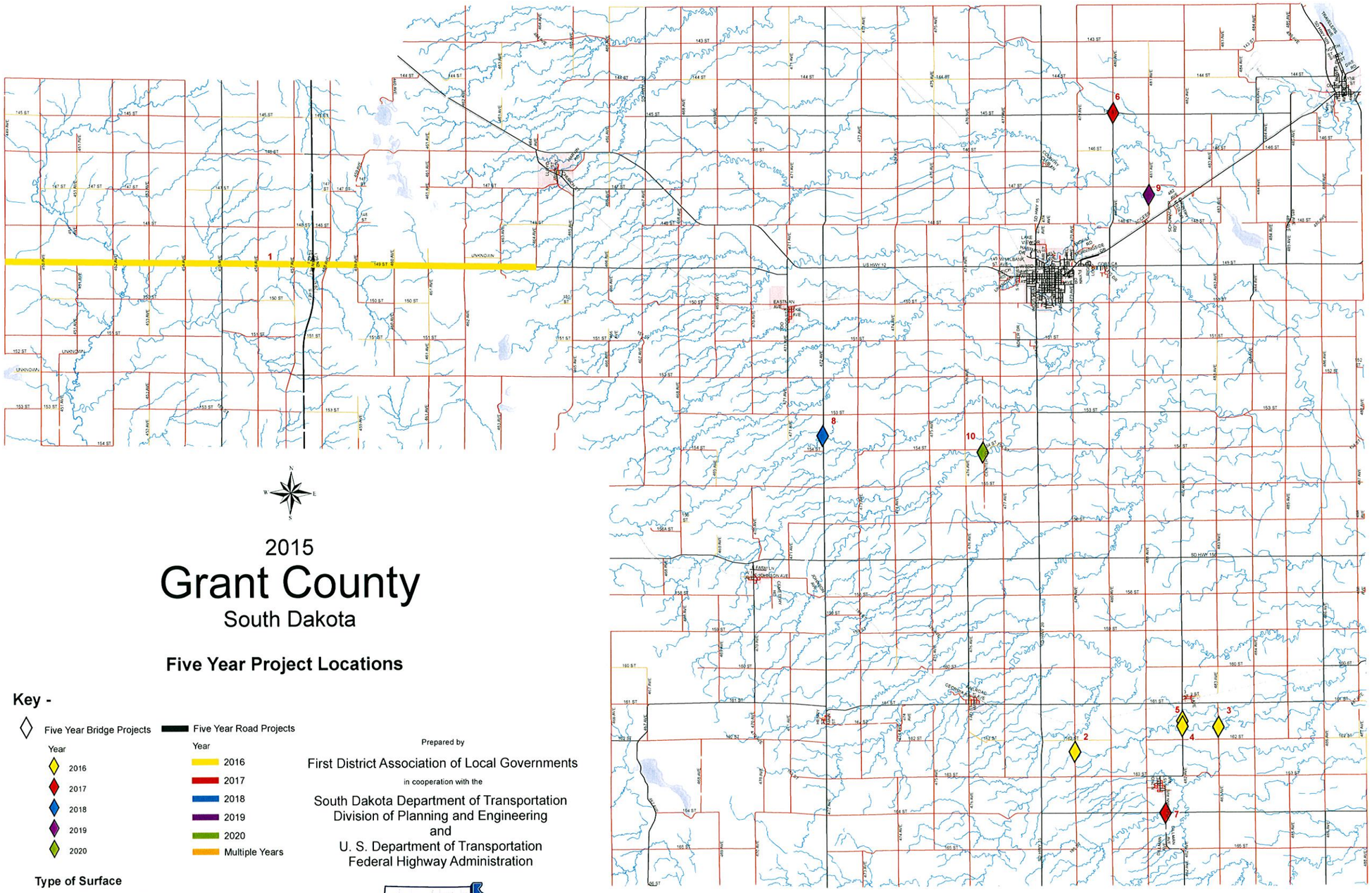

2015

Grant County

South Dakota

Five Year Project Locations

Key -

Five Year Bridge Projects

Year

- 2016
- 2017
- 2018
- 2019
- 2020

Five Year Road Projects

Year

- 2016
- 2017
- 2018
- 2019
- 2020
- Multiple Years

Type of Surface

- Hard Surface Road
- Gravel Road
- Dirt Road
- City Limit Boundaries

Prepared by

First District Association of Local Governments

in cooperation with the

South Dakota Department of Transportation
Division of Planning and Engineering
and
U. S. Department of Transportation
Federal Highway Administration

FIRST DISTRICT ASSOCIATION OF LOCAL GOVERNMENTS GIS
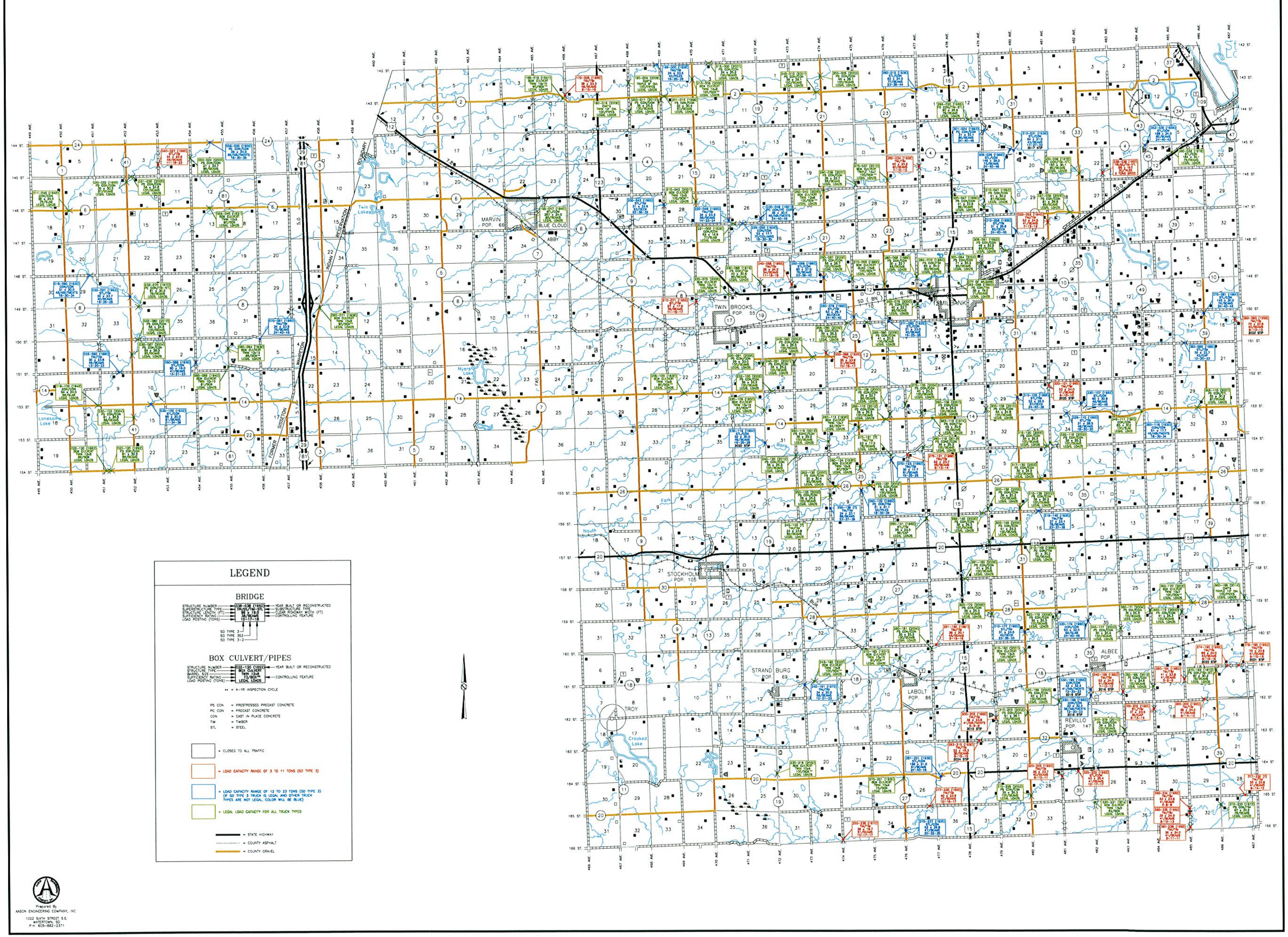
2014 GRANT COUNTY BRIDGE INSPECTION MAP